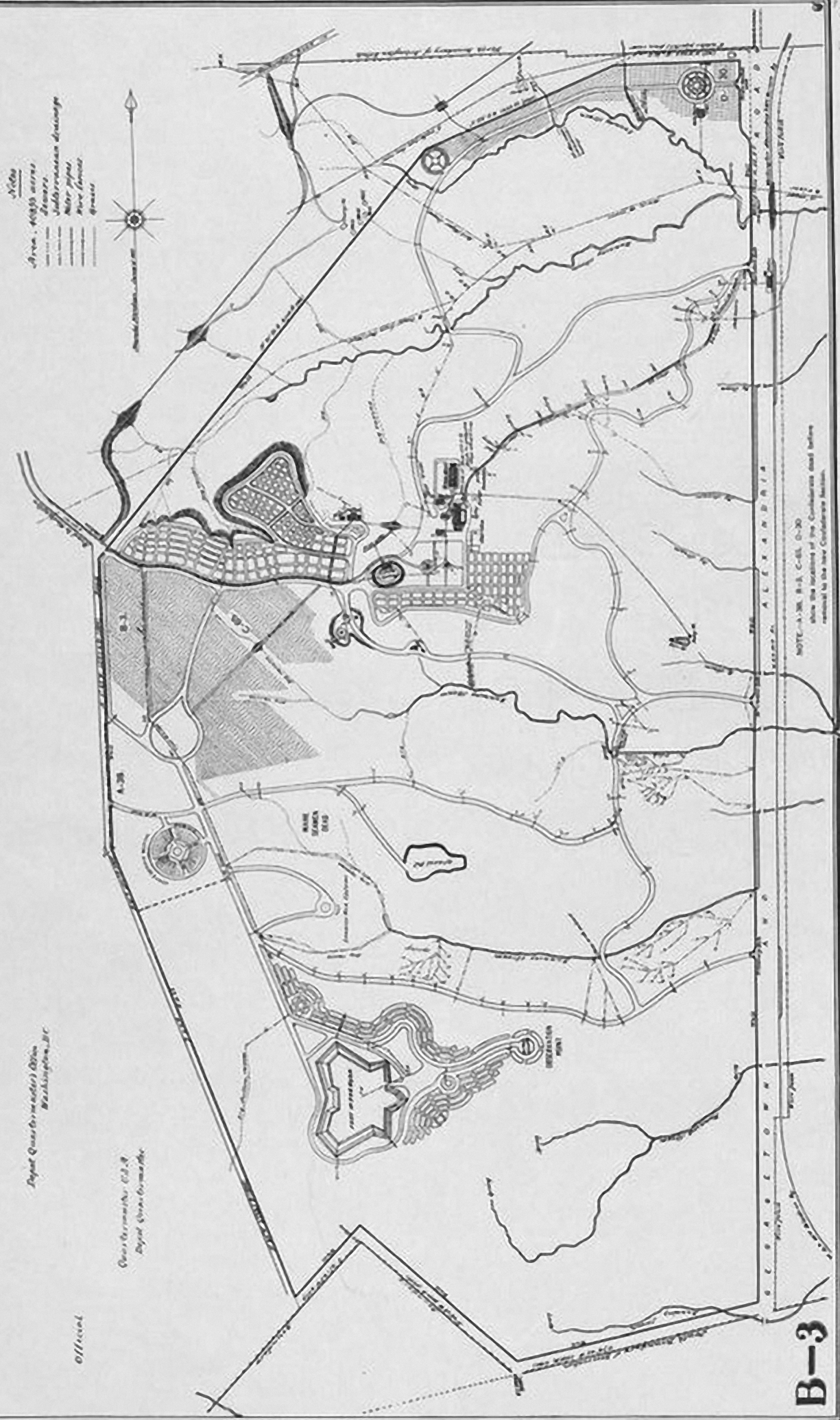


MAP OF THE ARLINGTON, VA. NATIONAL CEMETERY



Area
 Area, 40855 acres
 Boundaries
 Subterranean drainage
 Water pipes
 New fences
 Grass



Dept. Quartermaster's Office
 Washington, D.C.

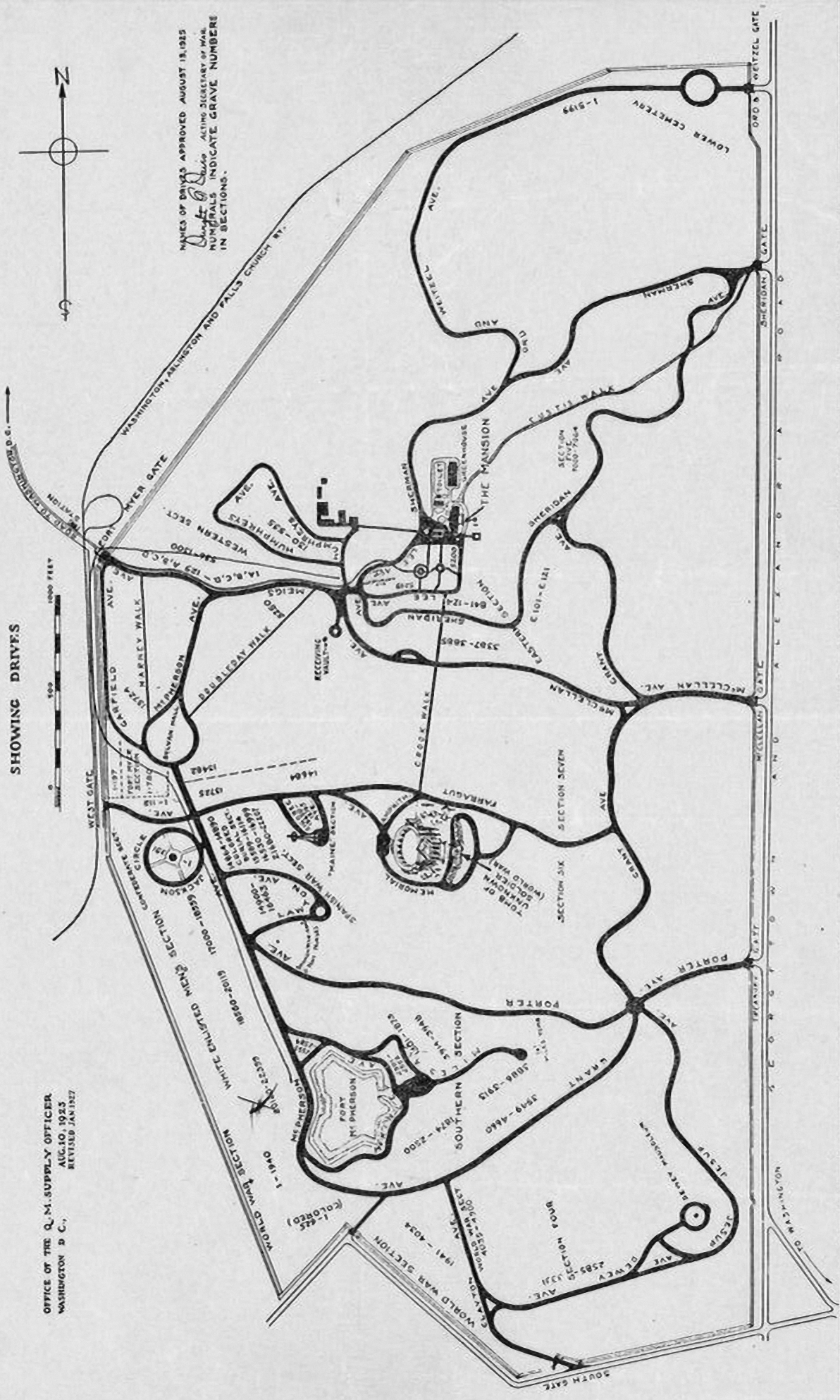
Quartermaster, U.S.A.
 Dept. Quartermaster

NOTE: A-38, B-1, C-65, D-30
 show the locations of the Condensers (and before
 removal to the new Conference Section.

B-3

Arlington National Cemetery before the construction of the Memorial Amphitheater circa 1914

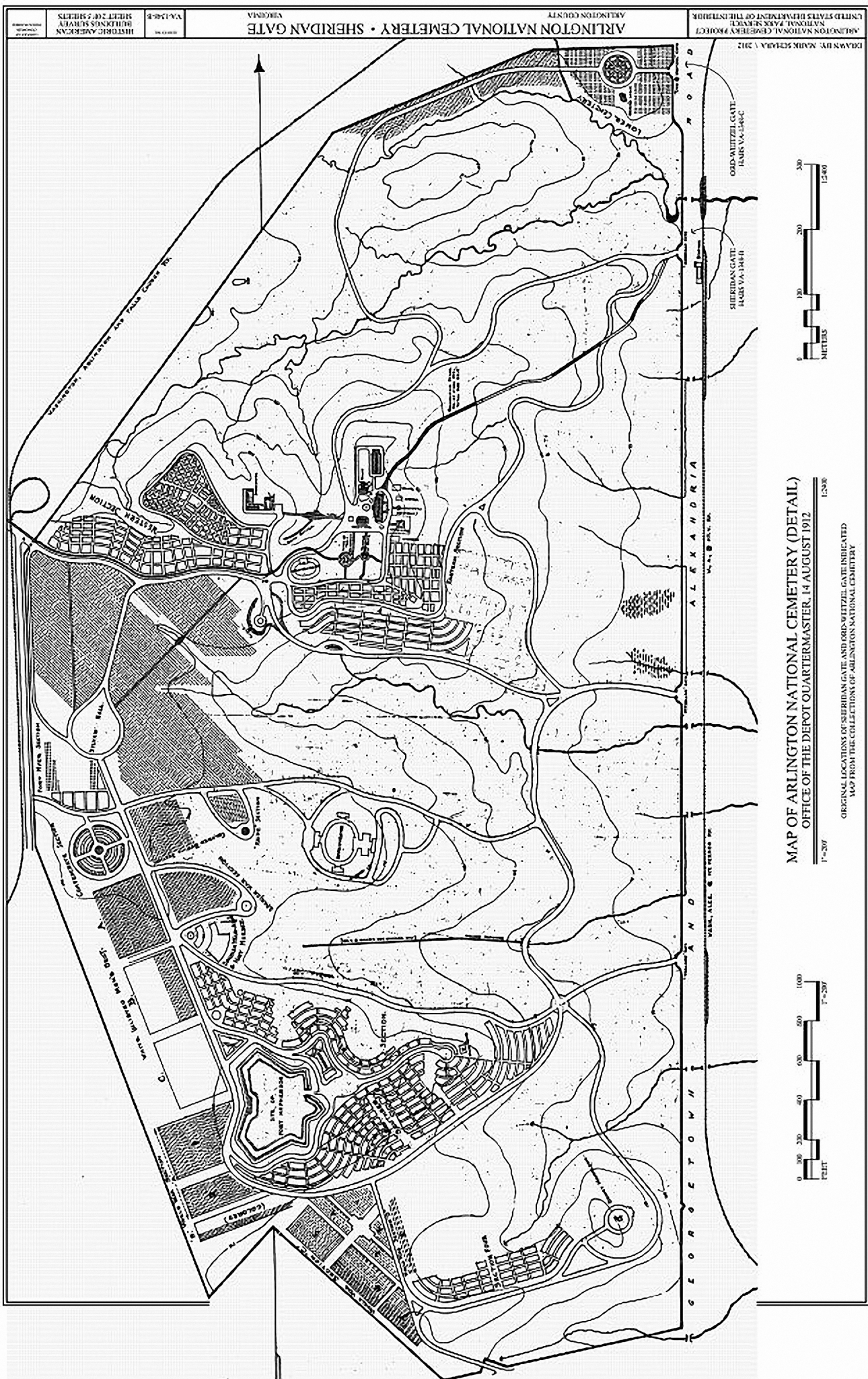
MAP OF THE ARLINGTON, VA. NATIONAL CEMETERY



OFFICE OF THE Q. M. SUPPLY OFFICER
 WASHINGTON D. C.,
 AUG. 10, 1923
 REVISED JAN. 1927

MAPS OF DRIVES APPROVED AUGUST 19, 1925
Dwight D. Davis, ACTING SECRETARY OF WAR
 NUMERALS INDICATE GRAVE NUMBERS
 IN SECTIONS.

Map of Arlington in 1925 with the new Amphitheater and the Tomb of the Unknown Soldier.



MAP OF ARLINGTON NATIONAL CEMETERY (DETAIL)
OFFICE OF THE DEPOT QUARTERMASTER, 14 AUGUST 1912

1:2500
1:2500
ORIGINAL LOCATIONS OF SHERIDAN GATE AND OLD WHITZEL GATE INDICATED
MAP FROM THE COLLECTIONS OF ARLINGTON NATIONAL CEMETERY

Map of Arlington after the burial of World War I dead